



Meridian Solar Farm

EN010169

Volume 2


Plans

2.12 Hedgerow
Regulations and Tree
Preservation Orders Plan –
Section B Grid Connection

APFP Regulation 5(2)(1)

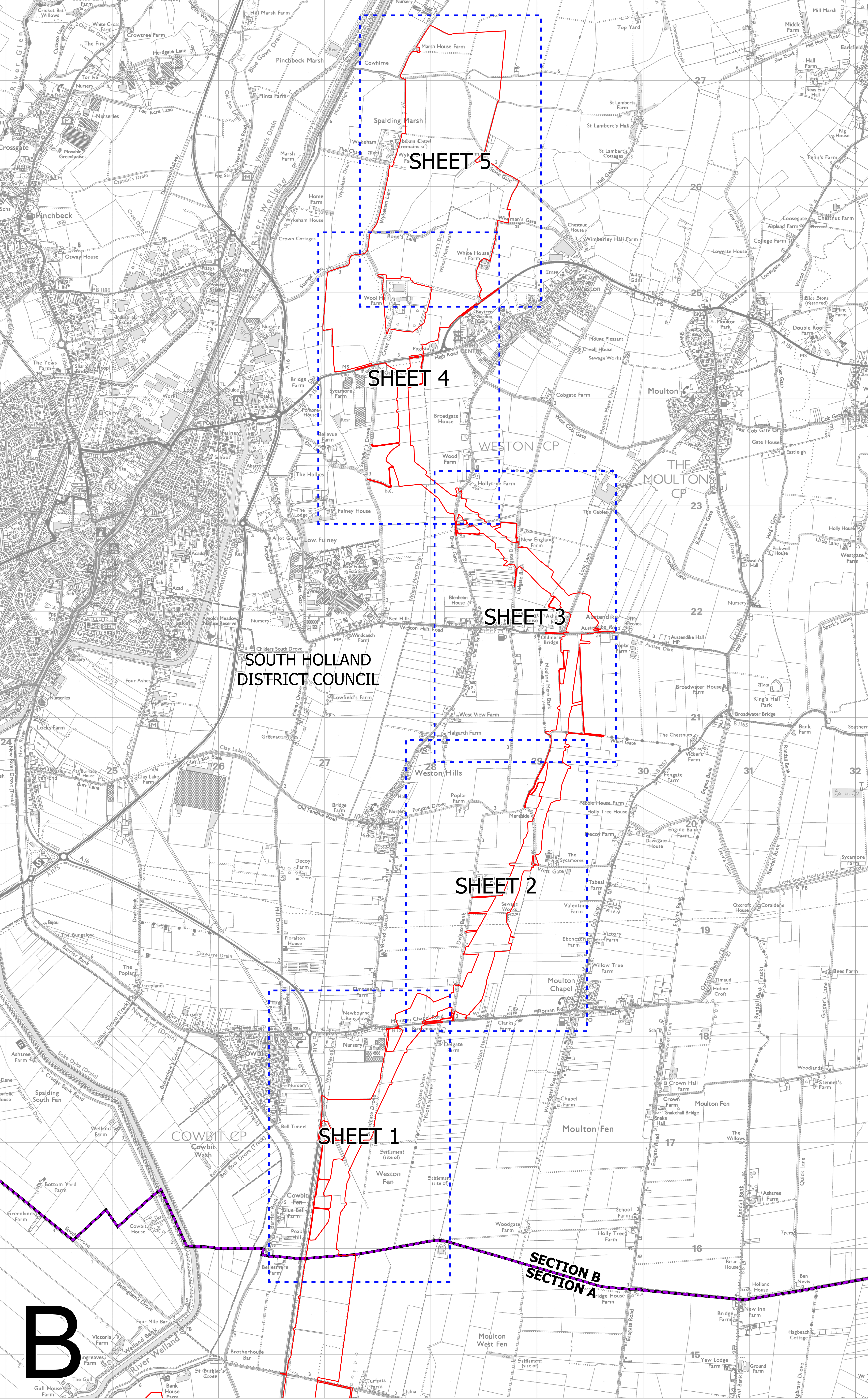
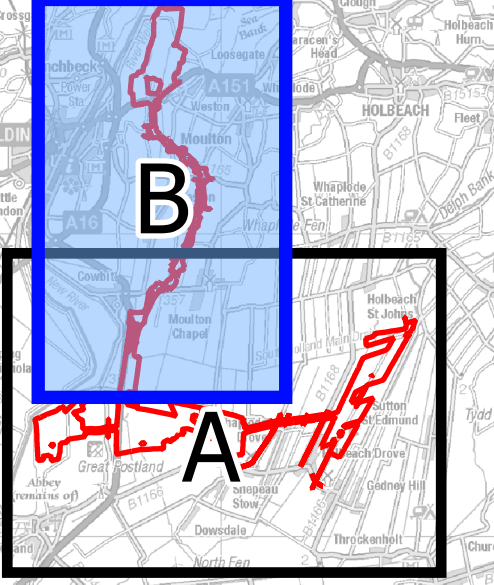
Infrastructure Planning (Applications:
Prescribed Forms and Procedure)
Regulations 2009

March 2026



MERIDIAN SOLAR FARM
 HEDGEROW REGULATIONS AND TREE
 PRESERVATION ORDER KEY PLAN
 REGULATION 5(2)(o)
 SECTION B SHEET 1 OF 1

SITE MAP



- LEGEND**
- Section boundary
 - - - - Sheet index
 - Order Limits

Notes
 This drawing is scaled at paper size A0, therefore any prints taken at smaller sizes will affect accuracy of the measurement units and should not be scaled against.

Coordinate System: British National Grid
 Sheet X Centroid Coordinate: 528035 Sheet Y Centroid Coordinate: 321176



BACKGROUND MAPPING INFORMATION HAS BEEN REPRODUCED FROM THE ORDNANCE SURVEY BY PERMISSION OF ORDNANCE SURVEY OF THE CONTROLLER OF HIS MAJESTY'S STATIONERY OFFICE. © CROWN COPYRIGHT AND DATABASE RIGHTS (2025). ORDNANCE SURVEY AC0000808122. BLUESKY INTERNATIONAL LTD ©

Issue	Date	Remarks	Drawn	Checked	Approved
0	MAR 2026	FOR DCO SUBMISSION	AT	JB	NT


Title
 MERIDIAN SOLAR FARM
 HEDGEROW REGULATIONS AND TREE
 PRESERVATION ORDER KEY PLAN
 REGULATION 5(2)(o)
 SECTION B SHEET 1 OF 1

Application Number
 ENO10169

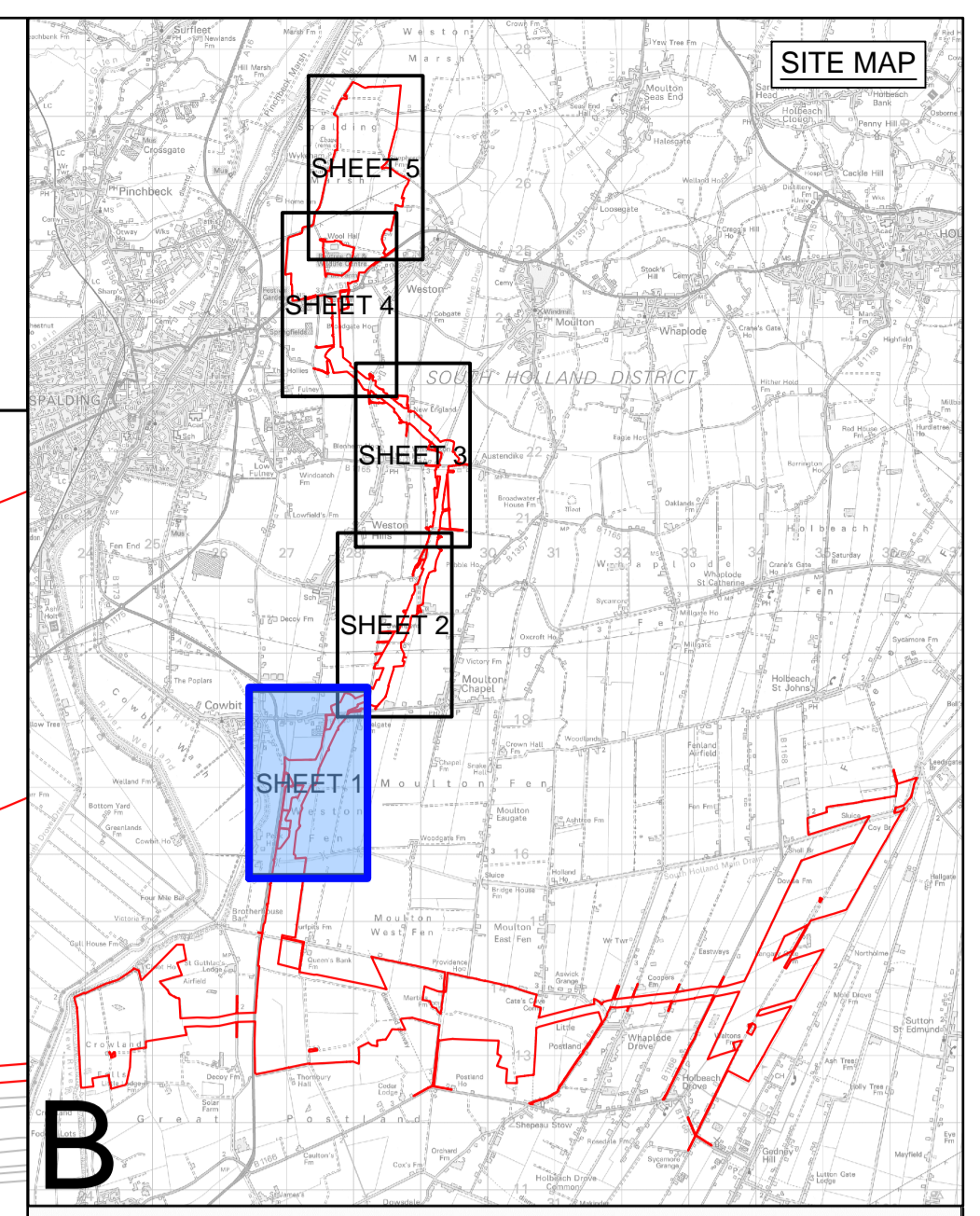
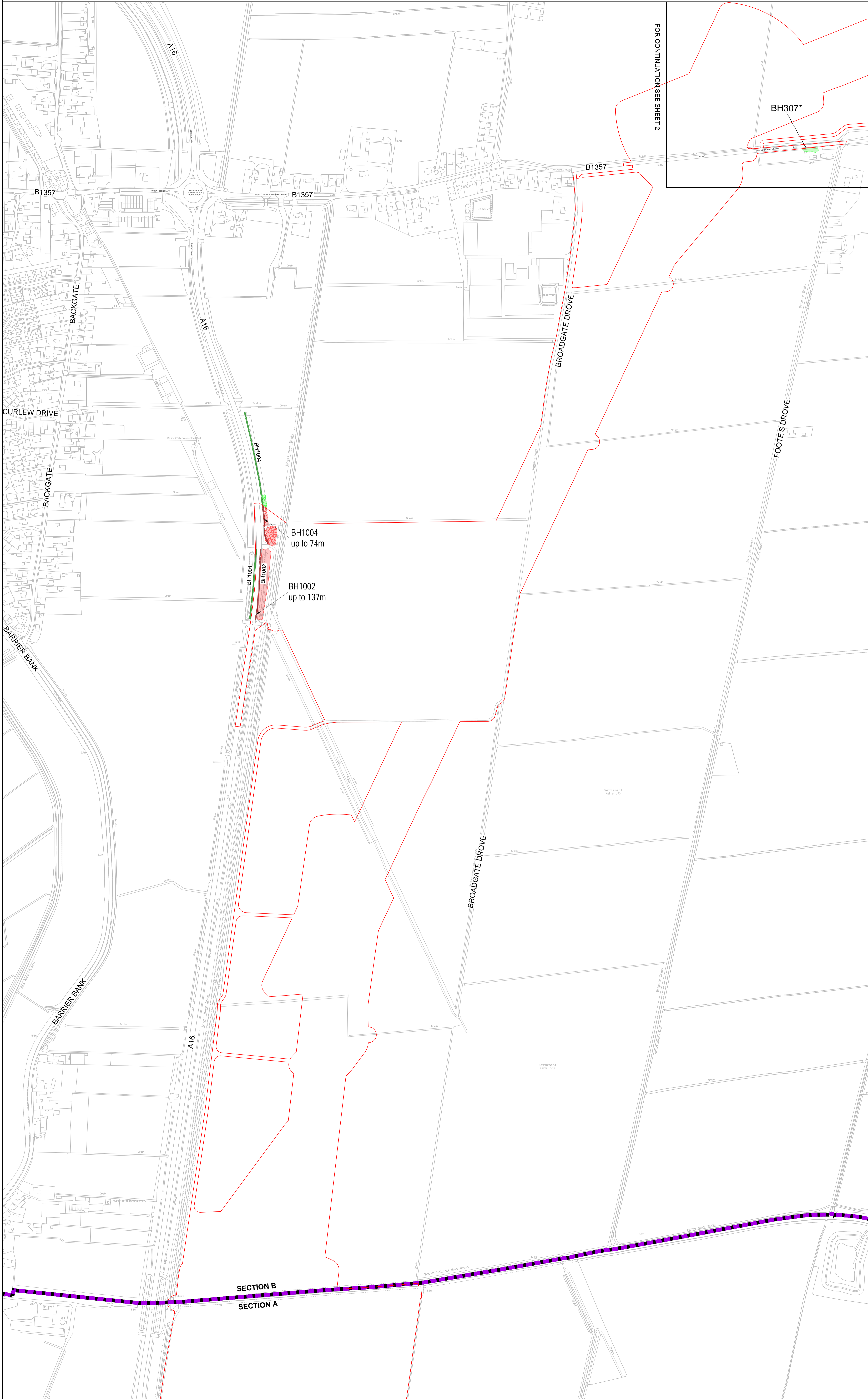
Meridian Drawing Reference
 DCO_B/VR/KP/01

Scale	Sheet Size	Sheet	Issue
1:12,000	A0	SHEET 1 OF 1	0

B



MERIDIAN SOLAR FARM
 HEDGEROW REGULATIONS AND TREE PRESERVATION ORDER PLAN
 REGULATION 5(2)(o)
 SECTION B SHEET 1 OF 5



LEGEND

- Section boundary
- Sheet index cutlines
- Order Limits
- Existing Preliminary Ecological Appraisal hedgerow
- Removed
- Retained
- Surveyed and National Tree Map trees within existing hedgerow
- Removed
- Retained

Notes

This drawing is scaled at paper size A0, therefore any prints taken at smaller sizes will affect accuracy of the measurement units and should not be scaled against.

The local authorities' boundaries and titles are correct at the time of submission.

No historically important hedgerows have been identified within the order limits.

For information on the types of works (i.e. removed / affected managed / potentially impacted) and the removal of trees, refer to the ES Appendix 12-8: Arboricultural Impact Assessment (Doc Ref. 6.3).

Copyright:
 National Tree Map – © Bluesky International Limited, National Hedgerow Map – © Bluesky International Limited, reproduced from Ordnance Survey digital map data © Crown Copyright 2025. All rights reserved. Licence number AC0000808122. Contains public sector information licensed under the Open Government Licence v3.0.

Tree categories as defined by BS 5837:2012.

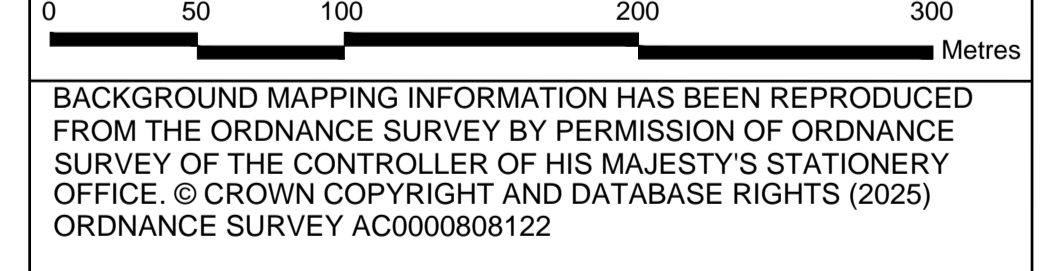
Tree locations are based on aerial imagery and GPS co-ordinates from on site walkover.

* Indicates a tree / group whose position is approximate as based upon aerial photography and on site observations.

The original of this drawing was produced in colour – a monochrome copy should not be relied upon.

Hedgerow loss is shown indicatively; the final location of hedgerow removals may change, however the extent of removal will be consistent with that shown. Where the position of hedgerow loss is subject to change, it will avoid the removal of moderate or high quality tree features.

Coordinate System: British National Grid
 Sheet X Centroid Coordinate: 527328 Sheet Y Centroid Coordinate: 317060



BACKGROUND MAPPING INFORMATION HAS BEEN REPRODUCED FROM THE ORDNANCE SURVEY BY PERMISSION OF ORDNANCE SURVEY OF THE CONTROLLER OF HIS MAJESTY'S STATIONERY OFFICE. © CROWN COPYRIGHT AND DATABASE RIGHTS (2025) ORDNANCE SURVEY AC0000808122

Issue	Date	Remarks	Drawn	Checked	Approved
0	MAR 2026	FOR DCO SUBMISSION	LH	TR	AW

Title

MERIDIAN SOLAR FARM
 HEDGEROW REGULATIONS AND TREE
 PRESERVATION ORDER PLAN
 REGULATION 5(2)(o)
 SECTION B SHEET 1 OF 5

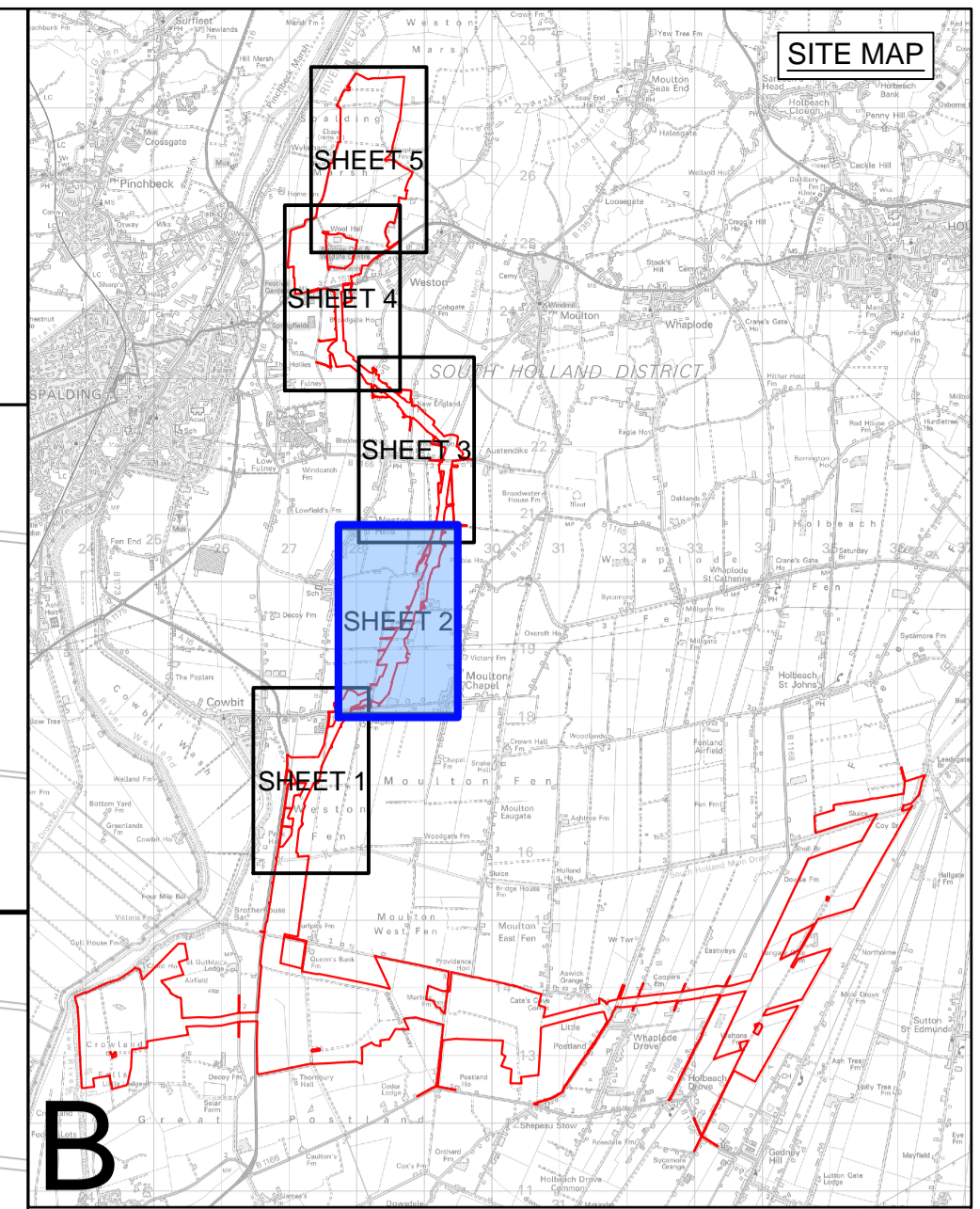
Application Number: EN010169

Meridian Drawing Reference: DCO_B/VR/PS/1

Scale	Sheet Size	Sheet	Issue
1:2500	A0	SHEET 1 OF 5	0



MERIDIAN SOLAR FARM
 HEDGEROW REGULATIONS AND TREE PRESERVATION ORDER PLAN
 REGULATION 5(2)(o)
 SECTION B SHEET 2 OF 5



B

LEGEND

- Sheet index outlines
- Order Limits
- Surveyed and National Tree Map trees within existing hedgerow
- Removed
- Retained



FOR CONTINUATION SEE SHEET 3

FOR CONTINUATION SEE SHEET 1

Notes

This drawing is scaled at paper size A0, therefore any prints taken at smaller sizes will affect accuracy of the measurement units and should not be scaled against.

The local authorities' boundaries and titles are correct at the time of submission.

No historically important hedgerows have been identified within the order limits.

For information on the types of works (i.e. removed / affected managed / potentially impacted) and the removal of trees, refer to the ES Appendix 12-8: Arboricultural Impact Assessment (Doc Ref. 6.3).

Copyright:
 National Tree Map – © Bluesky International Limited, National Hedgerow Map – © Bluesky International Limited, reproduced from Ordnance Survey digital map data © Crown Copyright 2025. All rights reserved. Licence number AC0000808122. Contains public sector information licensed under the Open Government Licence v3.0.

Tree categories as defined by BS 5837:2012.

Tree locations are based on aerial imagery and GPS co-ordinates from on site walkover.

* Indicates a tree / group whose position is approximate as based upon aerial photography and on site observations.

The original of this drawing was produced in colour – a monochrome copy should not be relied upon.

Hedgerow loss is shown indicatively; the final location of hedgerow removals may change, however the extent of removal will be consistent with that shown. Where the position of hedgerow loss is subject to change, it will avoid the removal of moderate or high quality tree features.

Coordinate System: British National Grid
 Sheet X Centroid Coordinate: 528617 Sheet Y Centroid Coordinate: 319419




BACKGROUND MAPPING INFORMATION HAS BEEN REPRODUCED FROM THE ORDNANCE SURVEY BY PERMISSION OF ORDNANCE SURVEY OF THE CONTROLLER OF HIS MAJESTY'S STATIONERY OFFICE. © CROWN COPYRIGHT AND DATABASE RIGHTS (2025) ORDNANCE SURVEY AC0000808122

Issue	Date	Remarks	Drawn	Checked	Approved
0	MAR 2026	FOR DCO SUBMISSION	LH	TR	AW

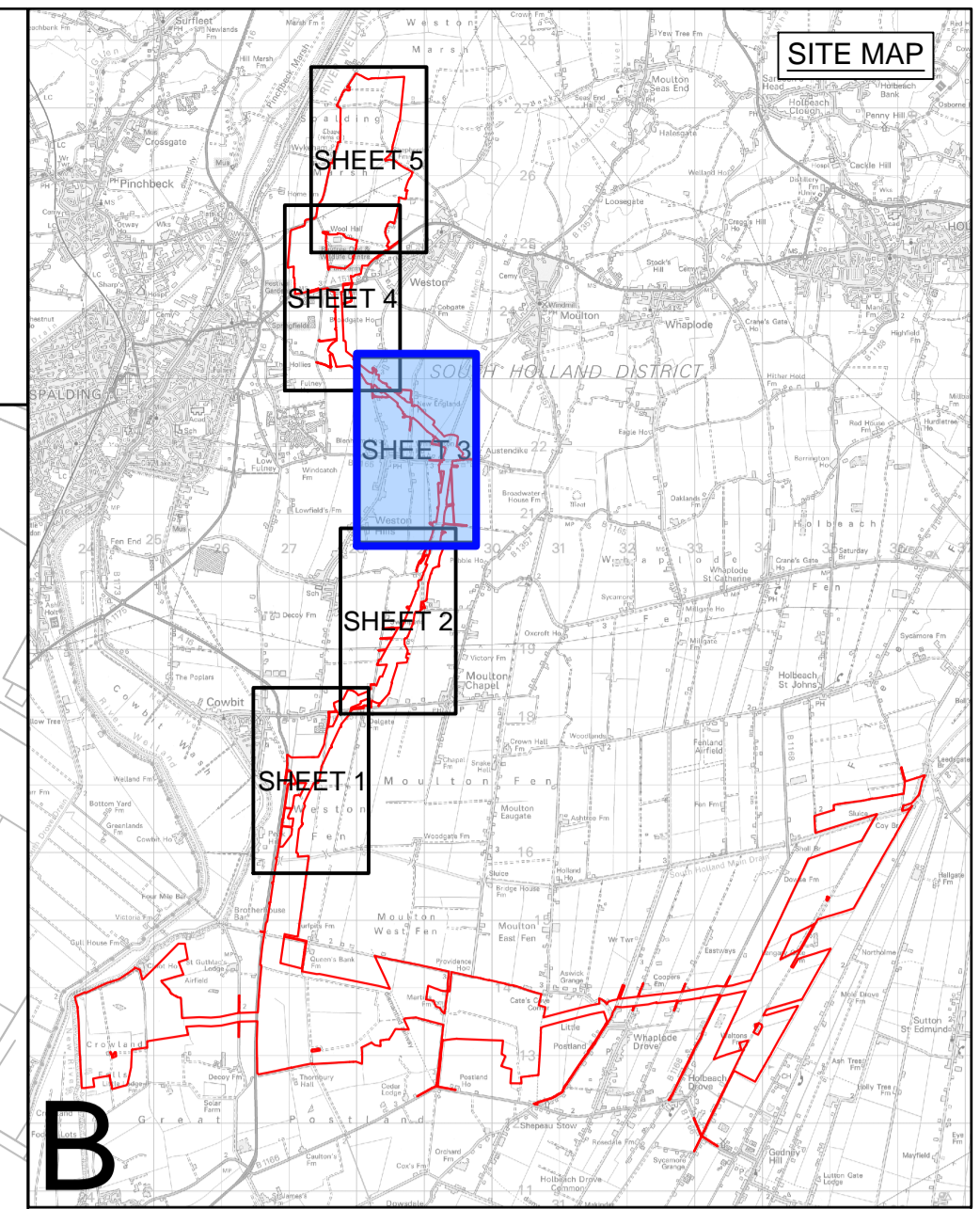
Title

MERIDIAN SOLAR FARM
 HEDGEROW REGULATIONS AND TREE PRESERVATION ORDER PLAN
 REGULATION 5(2)(o)
 SECTION B SHEET 2 OF 5

Application Number	EN010169		
Meridian Drawing Reference	DCO_B/VR/PS/2		
Scale	Sheet Size	Sheet	Issue
1:2500	A0	SHEET 2 OF 5	0



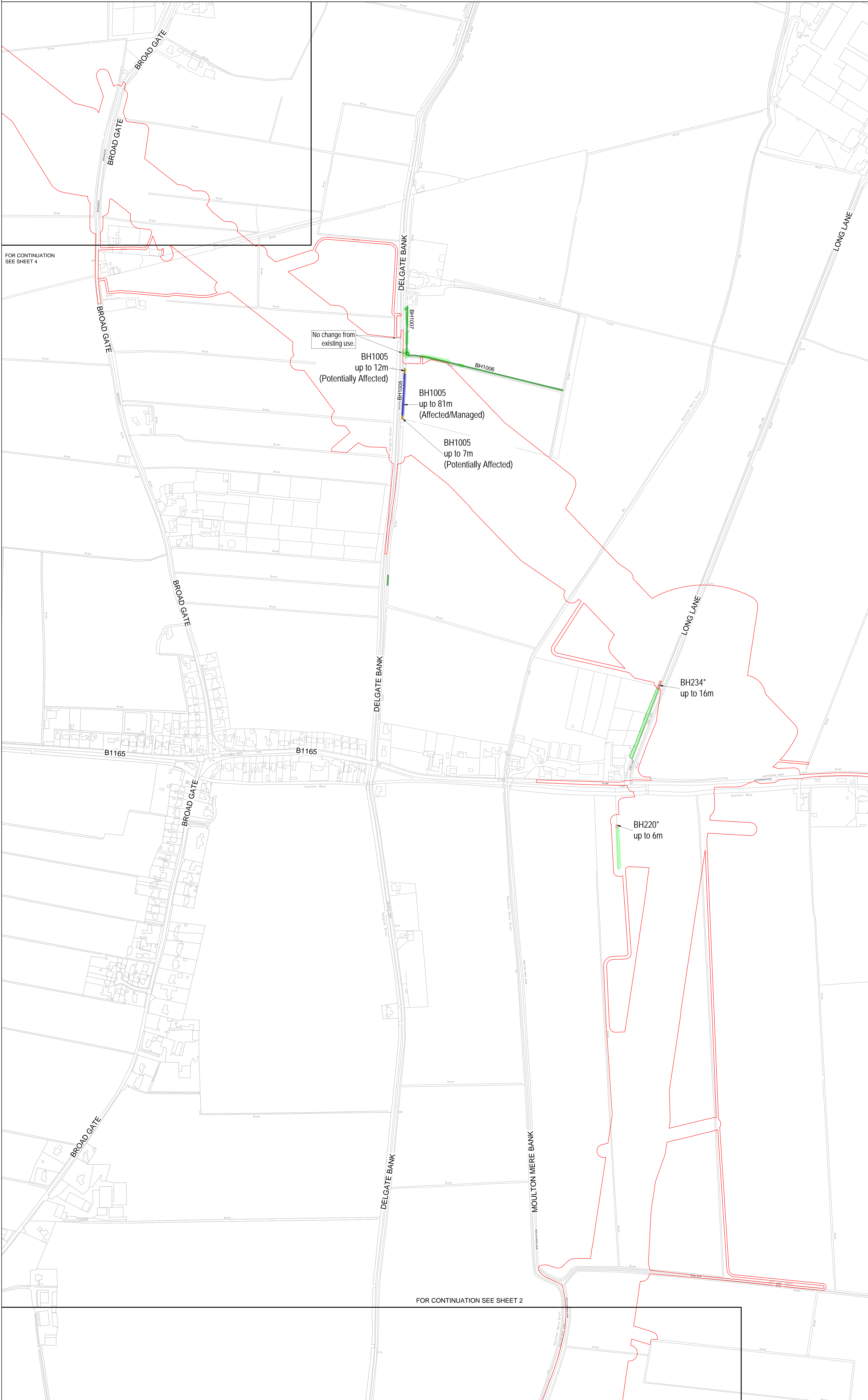
MERIDIAN SOLAR FARM
HEDGEROW REGULATIONS AND TREE PRESERVATION ORDER PLAN
REGULATION 5(2)(o)
SECTION B SHEET 3 OF 5



B

LEGEND

- Sheet index cutlines
- Order Limits
- Existing Preliminary Ecological Appraisal hedgerow
- Removed
- Affected managed (within 28m of the overhead line)
- Potential impact (within 50m of the overhead line)
- Retained
- Surveyed and National Tree Map trees within existing hedgerow**
- Removed
- Affected managed (within 28m of the overhead line)
- Potential impact (within 50m of the overhead line)
- Retained



FOR CONTINUATION
SEE SHEET 4

No change from
existing use.

BH1005
up to 12m
(Potentially Affected)

BH1005
up to 81m
(Affected/Managed)

BH1005
up to 7m
(Potentially Affected)

BH234*
up to 16m

BH220*
up to 6m

Notes

This drawing is scaled at paper size A0, therefore any prints taken at smaller sizes will affect accuracy of the measurement units and should not be scaled against.

The local authorities' boundaries and titles are correct at the time of submission.

No historically important hedgerows have been identified within the order limits.

For information on the types of works (i.e. removed / affected managed / potentially impacted) and the removal of trees, refer to the ES Appendix 12-8: Arboricultural Impact Assessment (Doc Ref. 6.3).

Copyright:
National Tree Map – © Bluesky International Limited, National Hedgerow Map – © Bluesky International Limited, reproduced from Ordnance Survey digital map data © Crown Copyright 2025. All rights reserved. Licence number AC0000808122. Contains public sector information licensed under the Open Government Licence v3.0.

Tree categories as defined by BS 5837:2012.

Tree locations are based on aerial imagery and GPS co-ordinates from on site walkover.

* Indicates a tree / group whose position is approximate as based upon aerial photography and on site observations.

The original of this drawing was produced in colour – a monochrome copy should not be relied upon.

Hedgerow loss is shown indicatively, the final location of hedgerow removals may change, however the extent of removal will be consistent with that shown. Where the position of hedgerow loss is subject to change, it will avoid the removal of moderate or high quality tree features.

Coordinate System: British National Grid
Sheet X Centroid Coordinate: 528617 Sheet Y Centroid Coordinate: 321951




BACKGROUND MAPPING INFORMATION HAS BEEN REPRODUCED FROM THE ORDNANCE SURVEY BY PERMISSION OF ORDNANCE SURVEY OF THE CONTROLLER OF HIS MAJESTY'S STATIONERY OFFICE. © CROWN COPYRIGHT AND DATABASE RIGHTS (2025) ORDNANCE SURVEY AC0000808122

Issue	Date	Remarks	Drawn	Checked	Approved
0	MAR 2026	FOR DCO SUBMISSION	LH	TR	AW

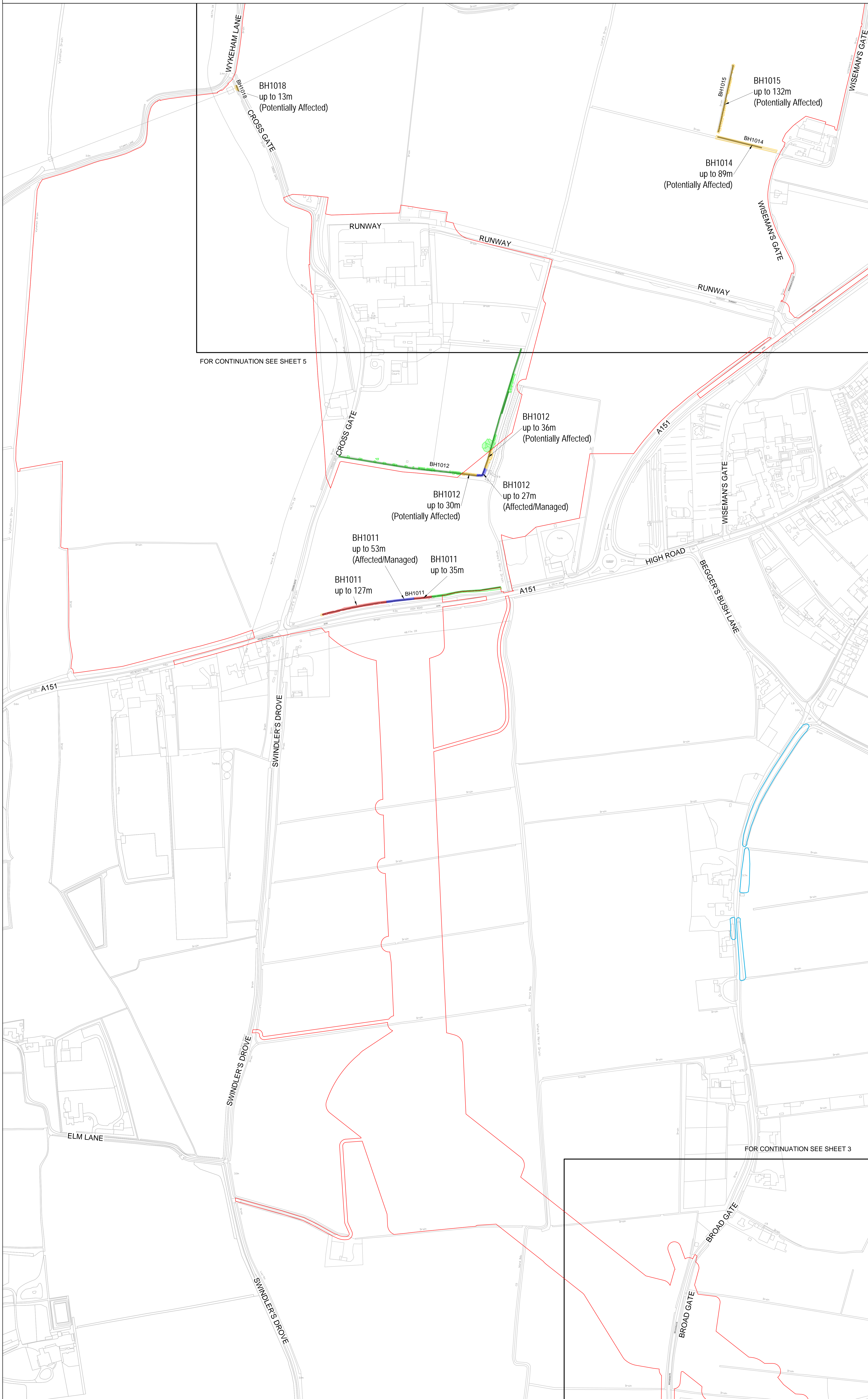
Title

MERIDIAN SOLAR FARM
HEDGEROW REGULATIONS AND TREE
PRESERVATION ORDER PLAN
REGULATION 5(2)(o)
SECTION B SHEET 3 OF 5

Application Number	EN010169		
Meridian Drawing Reference	DCO_B/VR/PS/3		
Scale	Sheet Size	Sheet	Issue
1:2500	A0	SHEET 3 OF 5	0

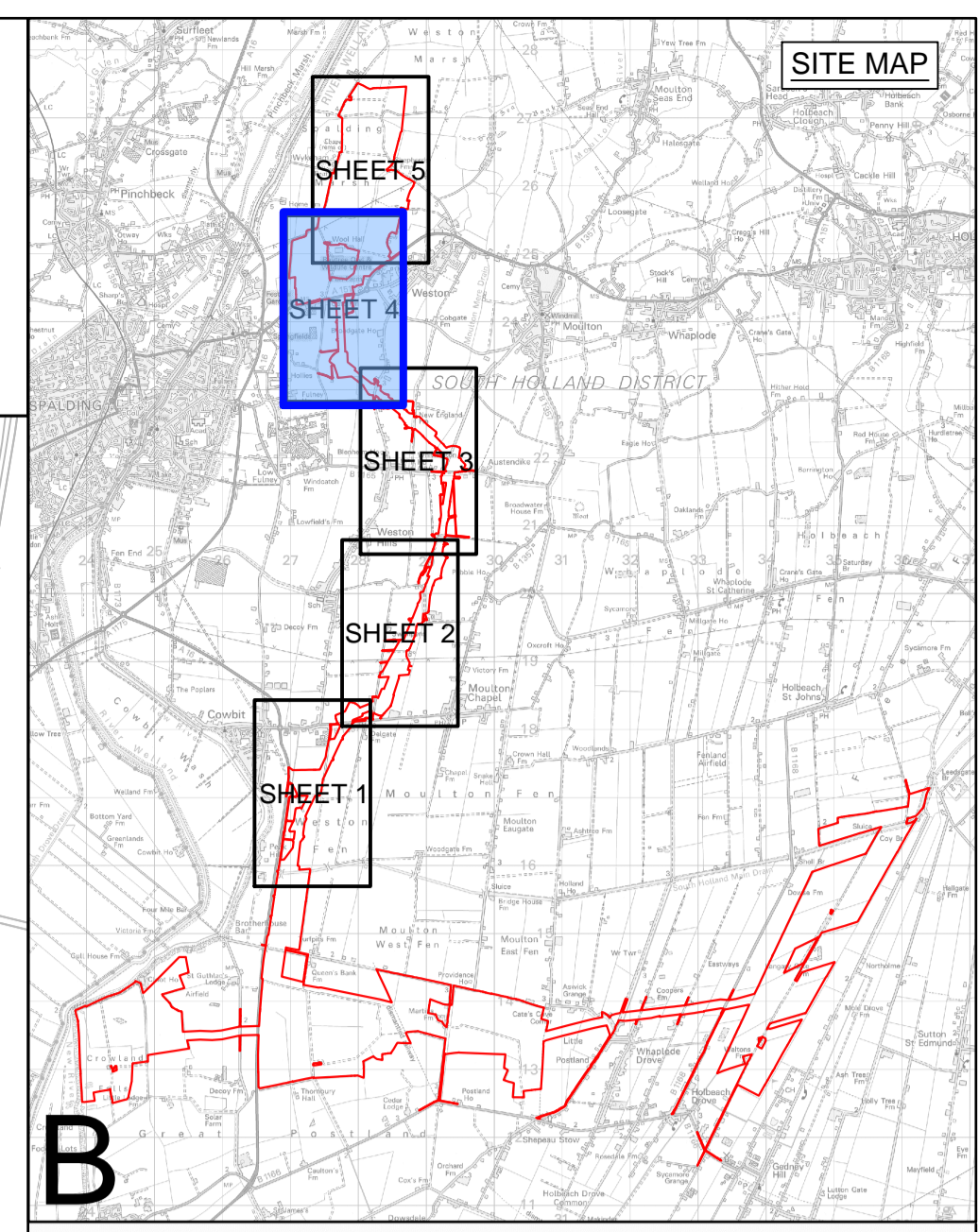


MERIDIAN SOLAR FARM
 HEDGEROW REGULATIONS AND TREE PRESERVATION ORDER PLAN
 REGULATION 5(2)(o)
 SECTION B SHEET 4 OF 5



FOR CONTINUATION SEE SHEET 5

FOR CONTINUATION SEE SHEET 3



B

LEGEND

- Sheet index outlines
- Order Limits
- Tree Preservation Order
- Existing Preliminary Ecological Appraisal hedgerow
 - Removed
 - Affected managed (within 28m of the overhead line)
 - Potential impact (within 50m of the overhead line)
 - Retained
- Surveyed and National Tree Map trees within existing hedgerow
 - Removed
 - Affected managed (within 28m of the overhead line)
 - Potential impact (within 50m of the overhead line)
 - Retained

Notes

This drawing is scaled at paper size A0, therefore any prints taken at smaller sizes will affect accuracy of the measurement units and should not be scaled against.

The local authorities' boundaries and titles are correct at the time of submission.

No historically important hedgerows have been identified within the order limits.

For information on the types of works (i.e. removed / affected managed / potentially impacted) and the removal of trees, refer to the ES Appendix 12-8: Arboricultural Impact Assessment (Doc Ref. 6.3).

Copyright:
 National Tree Map – © Bluesky International Limited, National Hedgerow Map – © Bluesky International Limited, reproduced from Ordnance Survey digital map data © Crown Copyright 2025. All rights reserved. Licence number AC0000808122. Contains public sector information licensed under the Open Government Licence v3.0.

Tree categories as defined by BS 5837:2012.

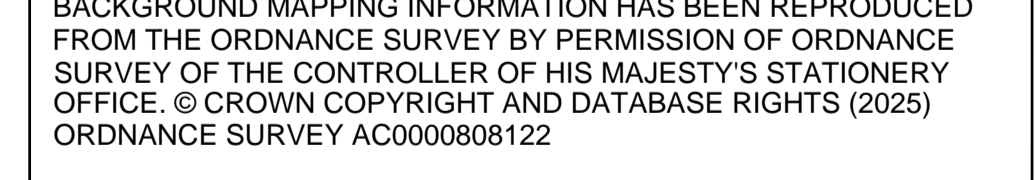
Tree locations are based on aerial imagery and GPS co-ordinates from on site walkover.

* Indicates a tree / group whose position is approximate as based upon aerial photography and on site observations.

The original of this drawing was produced in colour – a monochrome copy should not be relied upon.

Hedgerow loss is shown indicatively; the final location of hedgerow removals may change, however the extent of removal will be consistent with that shown. Where the position of hedgerow loss is subject to change, it will avoid the removal of moderate or high quality tree features.

Coordinate System: British National Grid
 Sheet X Centroid Coordinate: 527450 Sheet Y Centroid Coordinate: 324189




BACKGROUND MAPPING INFORMATION HAS BEEN REPRODUCED FROM THE ORDNANCE SURVEY BY PERMISSION OF ORDNANCE SURVEY OF THE CONTROLLER OF HIS MAJESTY'S STATIONERY OFFICE. © CROWN COPYRIGHT AND DATABASE RIGHTS (2025) ORDNANCE SURVEY AC0000808122

Issue	Date	Remarks	Drawn	Checked	Approved
0	MAR 2026	FOR DCO SUBMISSION	LH	TR	AW

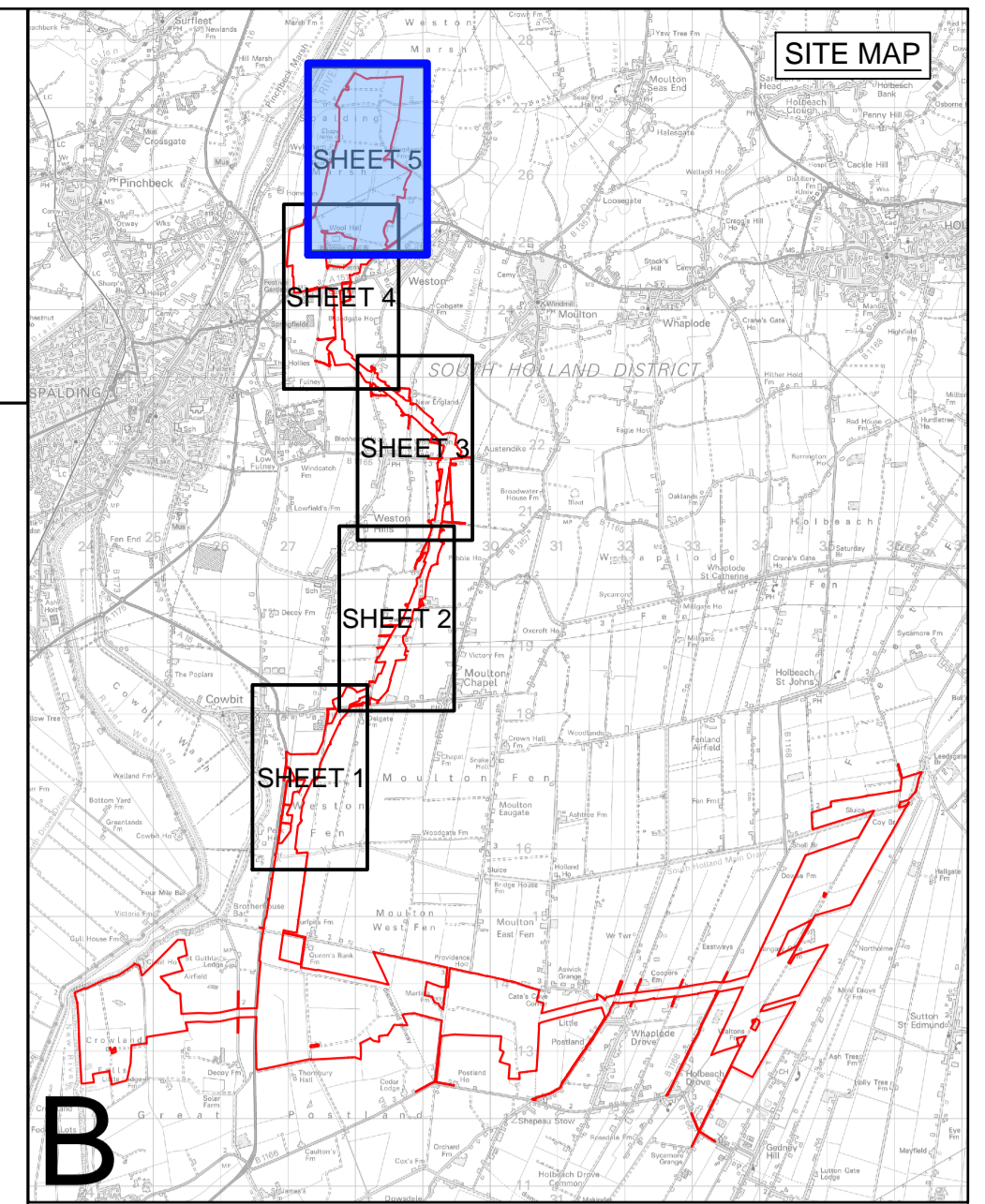
Title

MERIDIAN SOLAR FARM
 HEDGEROW REGULATIONS AND TREE
 PRESERVATION ORDER PLAN
 REGULATION 5(2)(o)
 SECTION B SHEET 4 OF 5

Application Number	EN010169		
Meridian Drawing Reference	DCO_B/VR/PS/4		
Scale	Sheet Size	Sheet	Issue
1:2500	A0	SHEET 4 OF 5	0



MERIDIAN SOLAR FARM
 HEDGEROW REGULATIONS AND TREE PRESERVATION ORDER PLAN
 REGULATION 5(2)(o)
 SECTION B SHEET 5 OF 5



B

LEGEND

- Sheet index cutlines
- Order Limits
- Existing Preliminary Ecological Appraisal hedgerow
- Removed
- Affected managed (within 28m of the overhead line)
- Potential impact (within 50m of the overhead line)
- Retained
- Surveyed and National Tree Map trees within existing hedgerow
- Removed
- Affected managed (within 28m of the overhead line)
- Potential impact (within 50m of the overhead line)
- Retained



Notes

This drawing is scaled at paper size A0, therefore any prints taken at smaller sizes will affect accuracy of the measurement units and should not be scaled against.

The local authorities' boundaries and titles are correct at the time of submission.

No historically important hedgerows have been identified within the order limits.

For information on the types of works (i.e. removed / affected managed / potentially impacted) and the removal of trees, refer to the ES Appendix 12-8: Arboricultural Impact Assessment (Doc Ref. 6.3).

Copyright:
 National Tree Map – © Bluesky International Limited, National Hedgerow Map – © Bluesky International Limited, reproduced from Ordnance Survey digital map data © Crown Copyright 2025. All rights reserved. Licence number AC0000808122. Contains public sector information licensed under the Open Government Licence v3.0.

Tree categories as defined by BS 5837:2012.

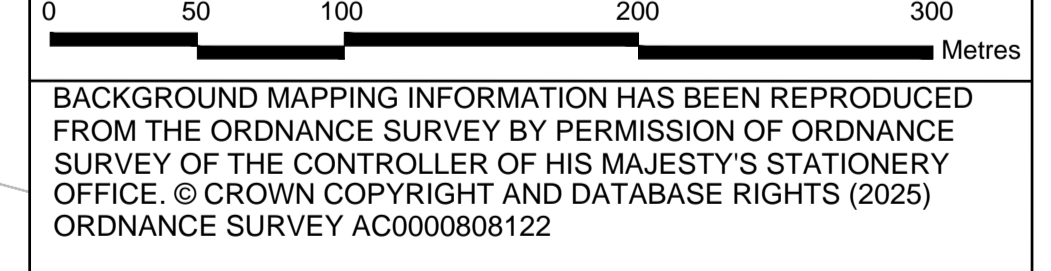
Tree locations are based on aerial imagery and GPS co-ordinates from on site walkover.

* Indicates a tree / group whose position is approximate as based upon aerial photography and on site observations.

The original of this drawing was produced in colour – a monochrome copy should not be relied upon.

Hedgerow loss is shown indicatively; the final location of hedgerow removals may change, however the extent of removal will be consistent with that shown. Where the position of hedgerow loss is subject to change, it will avoid the removal of moderate or high quality tree features.

Coordinate System: British National Grid
 Sheet X Centroid Coordinate: 528200 Sheet Y Centroid Coordinate: 325575



BACKGROUND MAPPING INFORMATION HAS BEEN REPRODUCED FROM THE ORDNANCE SURVEY BY PERMISSION OF ORDNANCE SURVEY OF THE CONTROLLER OF HIS MAJESTY'S STATIONERY OFFICE. © CROWN COPYRIGHT AND DATABASE RIGHTS (2025) ORDNANCE SURVEY AC0000808122

Issue	Date	Remarks	Drawn	Checked	Approved
0	MAR 2026	FOR DCO SUBMISSION	LH	TR	AW

Title

**MERIDIAN SOLAR FARM
 HEDGEROW REGULATIONS AND TREE
 PRESERVATION ORDER PLAN
 REGULATION 5(2)(o)
 SECTION B SHEET 5 OF 5**

Application Number EN010169

Meridian Drawing Reference DCO_B/VR/PS/5

Scale	Sheet Size	Sheet	Issue
1:2500	A0	SHEET 5 OF 5	0